km 1+320.00

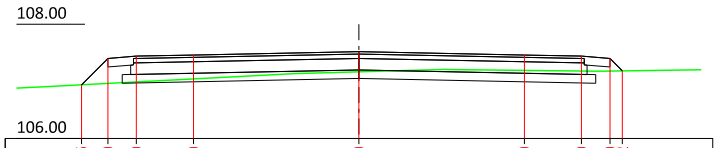

ODLEGŁOŚCI	-4.86	-4.40	-3.90	-2.90	0.00	2.90	3.90	4.40	4.62
RZĘDNE DROGI	106.94	107.40	107.44	107.46	107.52	107.46	107.44	107.40	107.18

km 1+331.08

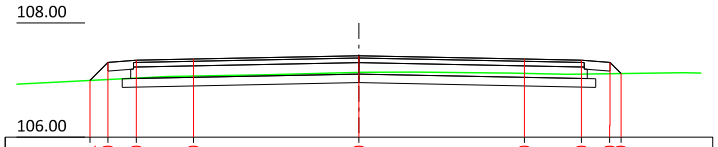

ODLEGŁOŚCI	-4.71	-4.40	-3.90	-2.90	0.00	2.90	3.90	4.40	4.59
RZĘDNE DROGI	106.99	107.31	107.35	107.37	107.43	107.37	107.35	107.31	107.11

km 1+340.00

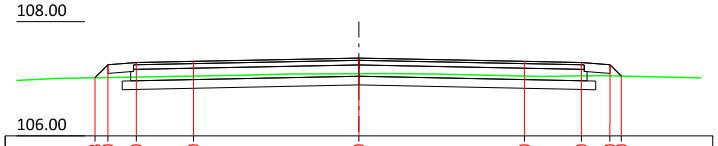

ODLEGŁOŚCI	-4.63	-4.40	-3.90	-2.90	0.00	2.90	3.90	4.40	4.60
RZĘDNE DROGI	107.02	107.24	107.28	107.30	107.36	107.30	107.28	107.24	107.05

km 1+360.00

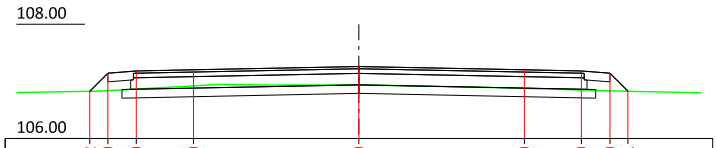

ODLEGŁOŚCI	-4.72	-4.40	-3.90	-2.90	0.00	2.90	3.90	4.40	4.71
RZĘDNE DROGI	106.83	107.14	107.18	107.20	107.26	107.20	107.18	107.14	106.83

km 1+380.00

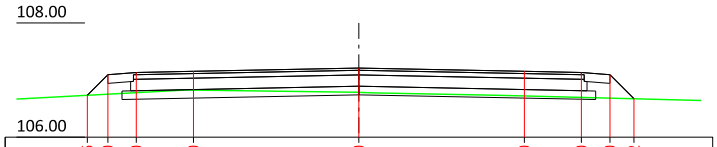

ODLEGŁOŚCI	-4.76	-4.40	-3.90	-2.90	0.00	2.90	3.90	4.40	4.82
RZĘDNE DROGI	106.73	107.09	107.13	107.15	107.21	107.15	107.13	107.09	106.67

km 1+400.00

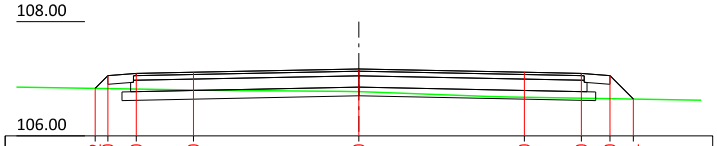

ODLEGŁOŚCI	-4.62	-4.40	-3.90	-2.90	0.00	2.90	3.90	4.40	4.81
RZĘDNE DROGI	106.83	107.05	107.09	107.11	107.17	107.11	107.09	107.05	106.64

ODLEGŁOŚCI
RZĘDNE DROGI

ODLEGŁOŚCI
RZĘDNE DROGI

ODLEGŁOŚCI
RZĘDNE DROGI

km 1+420.00

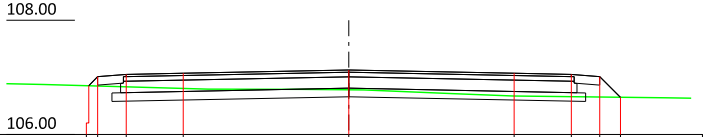

	-4.56	-4.40	-3.90	-2.90	0.00	2.90	3.90	4.40	4.76
	106.85	107.01	107.05	107.07	107.13	107.07	107.05	107.01	106.65

km 1+440.00

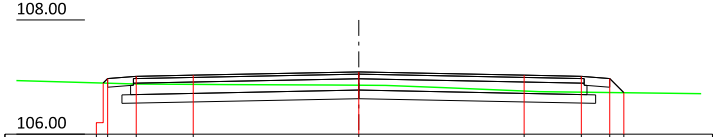

	-4.48	-4.40	-3.90	-2.90	0.00	2.90	3.90	4.40	4.65
	106.89	106.97	107.01	107.03	107.09	107.03	107.01	106.97	106.73

km 1+460.00

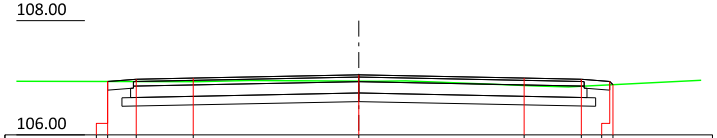

	-4.40	-4.40	-3.90	-2.90	0.00	2.90	3.90	4.40	4.46
	106.94	106.93	106.97	106.99	107.05	106.99	106.97	106.93	106.88

km 1+464.39

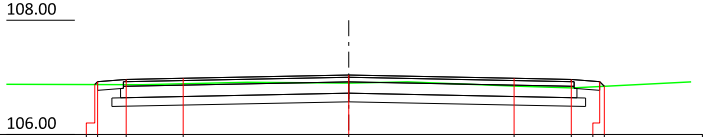

ODLEGŁOŚCI	-4.45	-4.40	-3.90	-2.90	0.00	2.90	3.90	4.40	4.48
RZĘDNE DROGI	106.87	106.92	106.96	106.98	107.04	106.98	106.96	106.92	106.84

km 1+480.00

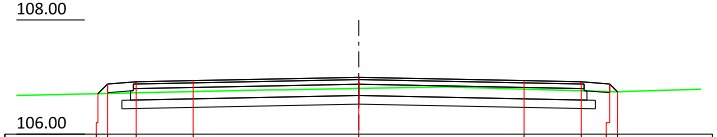

ODLEGŁOŚCI	-4.57	-4.40	-3.90	-2.90	0.00	2.90	3.90	4.40	4.54
RZĘDNE DROGI	106.71	106.88	106.92	106.94	107.00	106.94	106.92	106.88	106.74

km 1+500.00

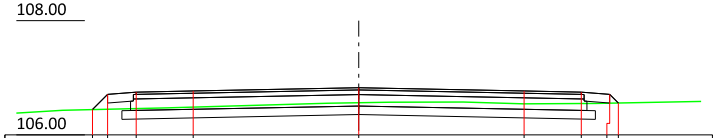

ODLEGŁOŚCI	-4.66	-4.40	-3.90	-2.90	0.00	2.90	3.90	4.40	4.55
RZĘDNE DROGI	106.44	106.71	106.75	106.77	106.82	106.77	106.75	106.71	106.56

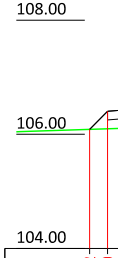

ODLEGŁOŚCI	-4.72	-4.40
RZĘDNE DROGI	106.09	106.40

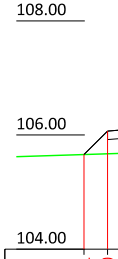

ODLEGŁOŚCI	-4.81	-4.40
RZĘDNE DROGI	105.66	106.07

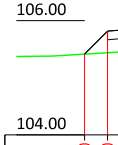

ODLEGŁOŚCI	-4.80	-4.40
RZĘDNE DROGI	105.41	105.82

km 1+520.00

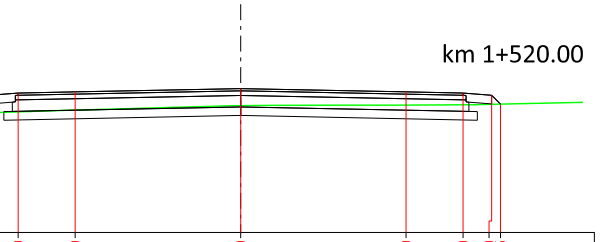

	-3.90	-2.90	0.00	2.90	3.90	4.40	4.55
	106.44	106.46	106.52	106.46	106.44	106.40	106.25

km 1+540.00

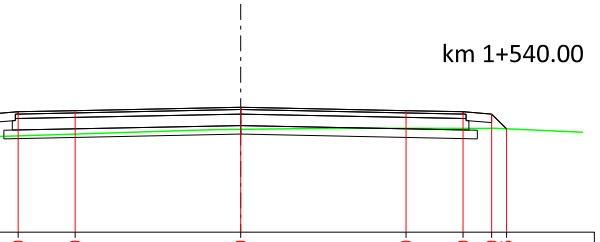

	-3.90	-2.90	0.00	2.90	3.90	4.40	4.66
	106.11	106.13	106.19	106.13	106.11	106.07	105.81

km 1+560.00

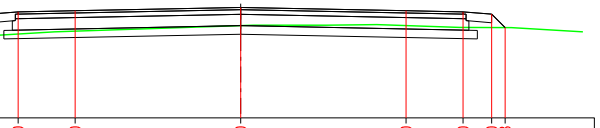

	-3.90	-2.90	0.00	2.90	3.90	4.40	4.63
	105.86	105.88	105.93	105.88	105.86	105.82	105.58

km 1+580.00

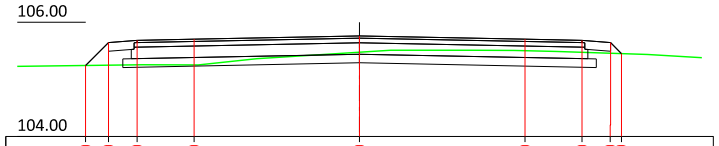

ODLEGŁOŚCI	-4.80	-4.40	-3.90	-2.90	0.00	2.90	3.90	4.40	4.59
RZĘDNE DROGI	105.24	105.64	105.68	105.70	105.76	105.70	105.68	105.64	105.45

km 1+584.17

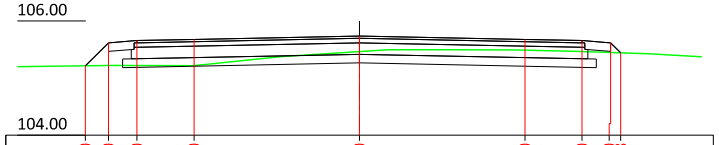

ODLEGŁOŚCI	-4.80	-4.40	-3.90	-2.90	0.00	2.90	3.90	4.40	4.58
RZĘDNE DROGI	105.21	105.62	105.66	105.68	105.74	105.68	105.66	105.62	105.44

km 1+600.00

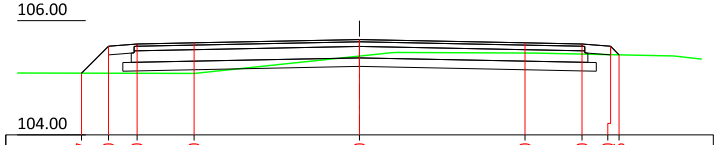

ODLEGŁOŚCI	-4.87	-4.40	-3.90	-2.90	0.00	2.90	3.90	4.40	4.55
RZĘDNE DROGI	105.08	105.55	105.59	105.61	105.67	105.61	105.59	105.55	105.40

km 1+62

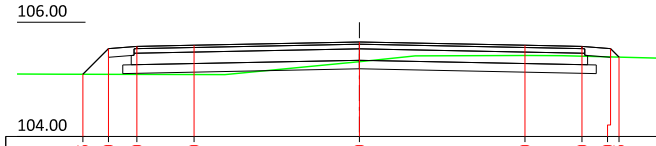

ODLEGŁOŚCI	-4.85	-4.40	-3.90	-2.90	0.00	2.90	3.90	4.40	4.55
RZĘDNE DROGI	105.09	105.54	105.58	105.60	105.66	105.60	105.58	105.54	105.39

km 1+64

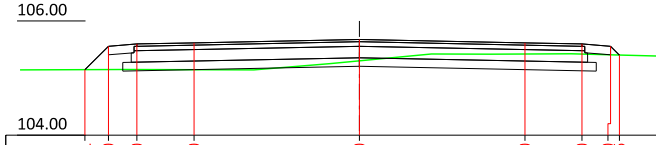

ODLEGŁOŚCI	-4.81	-4.40	-3.90	-2.90	0.00	2.90	3.90	4.40	4.56
RZĘDNE DROGI	105.15	105.56	105.60	105.62	105.68	105.62	105.60	105.56	105.40

km 1+66

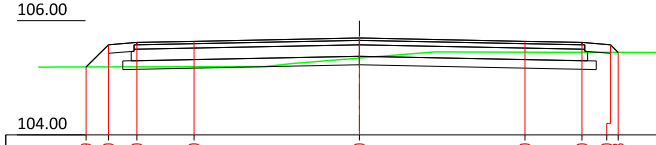

ODLEGŁOŚCI	-4.79	-4.40	-3.90	-2.90	0.00	2.90	3.90	4.40	4.53
RZĘDNE DROGI	105.19	105.58	105.62	105.64	105.70	105.64	105.62	105.58	105.44

0.00

0.00

0.00

km 1+680.00

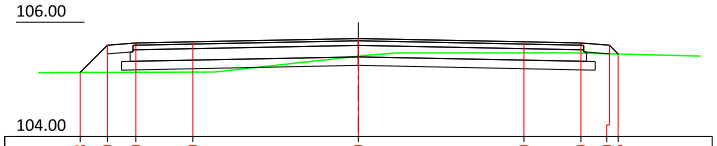

ODLEGŁOŚCI	-4.88	-4.40	-3.90	-2.90	0.00	2.90	3.90	4.40	4.55
RZĘDNE DROGI	105.12	105.60	105.64	105.66	105.72	105.66	105.64	105.60	105.44

km 1+699.85

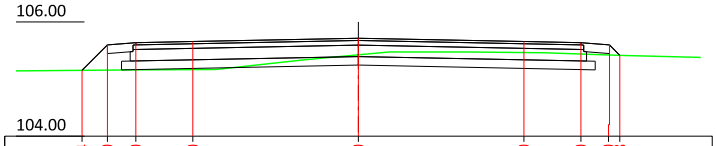

ODLEGŁOŚCI	-4.84	-4.40	-3.90	-2.90	0.00	2.90	3.90	4.40	4.58
RZĘDNE DROGI	105.15	105.60	105.64	105.66	105.72	105.66	105.64	105.60	105.41

km 1+700.00

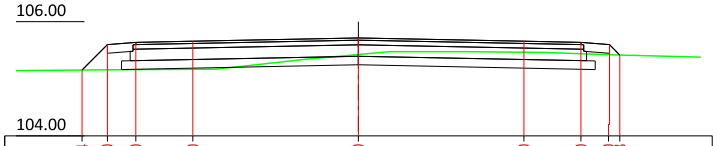

ODLEGŁOŚCI	-4.84	-4.40	-3.90	-2.90	0.00	2.90	3.90	4.40	4.58
RZĘDNE DROGI	105.15	105.60	105.64	105.66	105.71	105.66	105.64	105.60	105.41

km 1+720.00

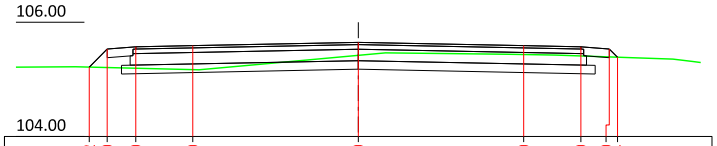

ODLEGŁOŚCI	-4.72	-4.40	-3.90	-2.90	0.00	2.90	3.90	4.40	4.54
RZĘDNE DROGI	105.22	105.53	105.57	105.59	105.65	105.59	105.57	105.53	105.39

km 1+740.00

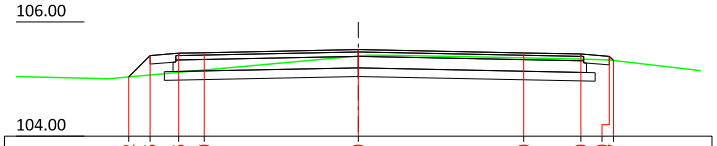

ODLEGŁOŚCI	-4.02	-3.65	-3.15	-2.70	0.00	2.90	3.90	4.40	4.47
RZĘDNE DROGI	105.04	105.41	105.45	105.46	105.52	105.46	105.44	105.40	105.33

km 1+740.77

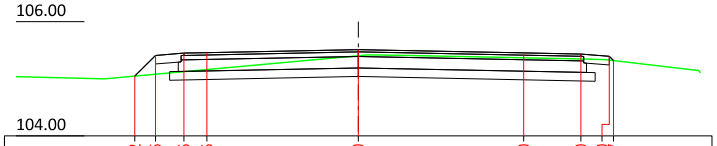

ODLEGŁOŚCI	-3.92	-3.56	-3.06	-2.65	0.00	2.90	3.90	4.40	4.47
RZĘDNE DROGI	105.05	105.41	105.45	105.46	105.51	105.45	105.43	105.39	105.32

ODLEGŁOŚCI
RZĘDNE DROGI

ODLEGŁOŚCI
RZĘDNE DROGI

ODLEGŁOŚCI
RZĘDNE DROGI

km 1+760.00

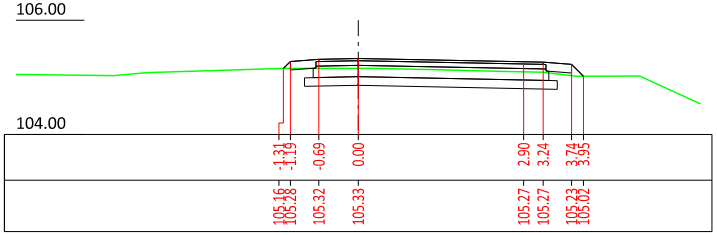

-1.31	-1.19	-0.69	0.00	2.90	3.24	3.74	3.95
105.16	105.28	105.32	105.33	105.27	105.27	105.23	105.02

km 1+780.00

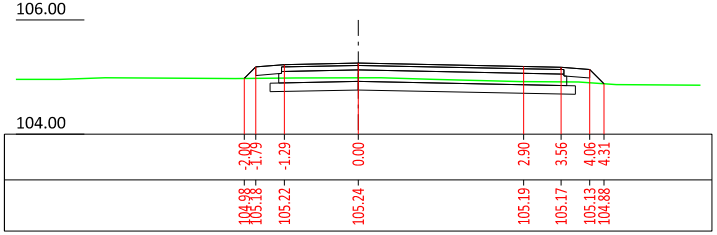

-2.00	-1.79	-1.29	0.00	2.90	3.56	4.06	4.31
104.98	105.18	105.22	105.24	105.19	105.17	105.13	104.88

km 1+799.48

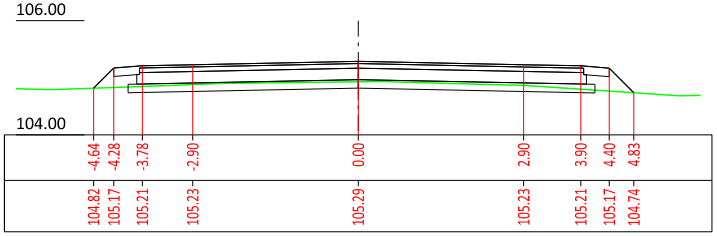

-4.64	-4.28	-3.78	-2.90	0.00	2.90	3.90	4.40	4.83
104.82	105.17	105.21	105.23	105.29	105.23	105.21	105.17	104.74

km 1+800.00

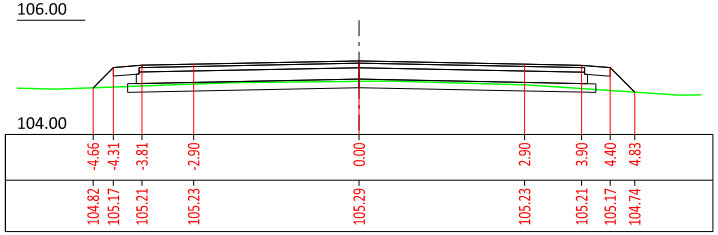

ODLEGŁOŚCI	-4.66	-4.31	-3.81	-2.90	0.00	2.90	3.90	4.40	4.83
RZĘDNE DROGI	104.82	105.17	105.21	105.23	105.29	105.23	105.21	105.17	104.74

km 1+820.00

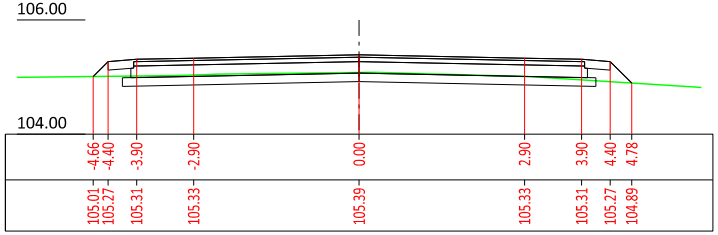

ODLEGŁOŚCI	-4.66	-4.40	-3.90	-2.90	0.00	2.90	3.90	4.40	4.78
RZĘDNE DROGI	105.01	105.27	105.31	105.33	105.39	105.33	105.31	105.27	104.89

km 1+840.00

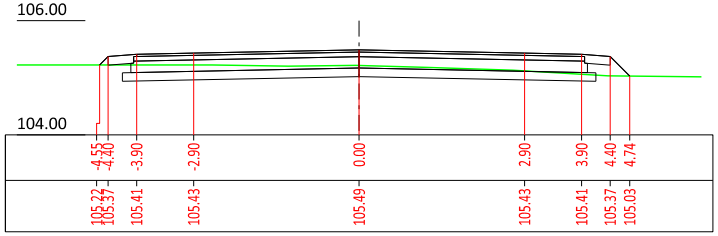

ODLEGŁOŚCI	-4.55	-4.40	-3.90	-2.90	0.00	2.90	3.90	4.40	4.74
RZĘDNE DROGI	105.22	105.37	105.41	105.43	105.49	105.43	105.41	105.37	105.03

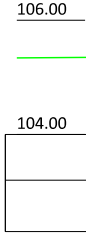

ODLEGŁOŚCI

RZĘDNE DROGI

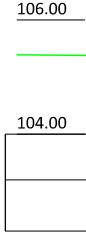

ODLEGŁOŚCI

RZĘDNE DROGI

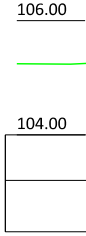

ODLEGŁOŚCI

RZĘDNE DROGI

km 1+860.00

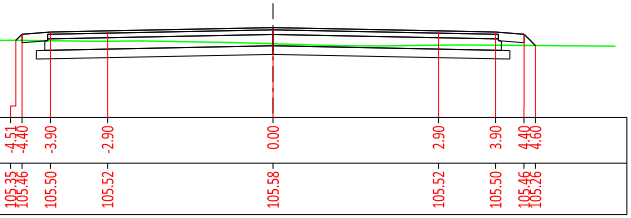

	-4.51	-4.40	-3.90	-2.90	0.00	2.90	3.90	4.40	4.60
	105.35	105.46	105.50	105.52	105.58	105.52	105.50	105.46	105.26

km 1+900.00

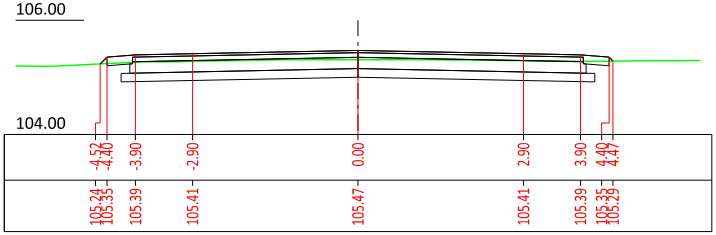

ODLEGŁOŚCI	-4.52	-4.40	-3.90	-2.90	0.00	2.90	3.90	4.40	4.47
RZĘDNE DROGI	105.24	105.35	105.39	105.41	105.47	105.41	105.39	105.35	105.29

km 1+880.00

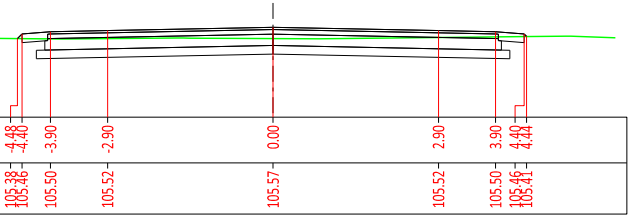

	-4.48	-4.40	-3.90	-2.90	0.00	2.90	3.90	4.40	4.44
	105.38	105.46	105.50	105.52	105.57	105.52	105.50	105.46	105.41

km 1+920.00

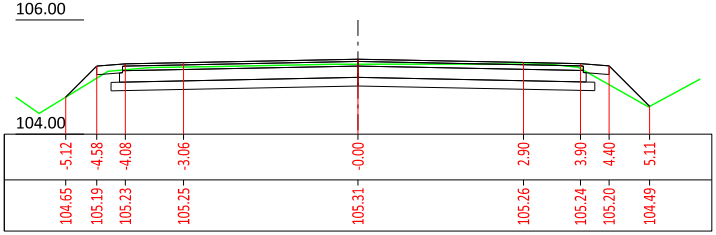

ODLEGŁOŚCI	-5.12	-4.58	-4.08	-3.06	-0.00	2.90	3.90	4.40	5.11
RZĘDNE DROGI	104.65	105.19	105.23	105.25	105.31	105.26	105.24	105.20	104.49

km 1+895.26

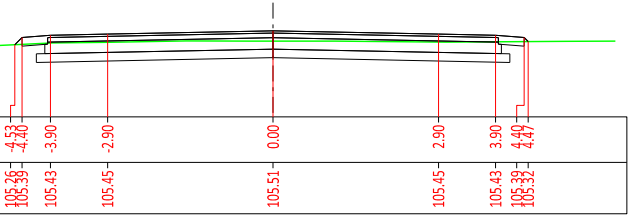

	-4.53	-4.40	-3.90	-2.90	0.00	2.90	3.90	4.40	4.47
	105.26	105.39	105.43	105.45	105.51	105.45	105.43	105.39	105.32

Autor:
BIURO PROJEKTOWE
Marcin Zagojski
ul. Josepha Conrada 8 lok. 75
01-922 Warszawa

Inwestor:
Zarząd Powiatu Piaseczyńskiego
ul. Chyliczkowska 14
05-500 Piaseczno

Tytuł projektu:
Przebudowa drogi powiatowej nr 2811W (ul. Akacjowa)
na odcinku od skrzyżowania z drogą powiatową nr 2816W (ul. Mazowiecka)
do skrzyżowania z DG 280105W (ul. Podleśna)

Faza opracowania: PROJEKT TECHNICZNY

Branża: DROGI

Nazwa rysunku: Przekroje poprzeczne

Data: 08.2023 r.

Nr rysunku: PTD.5.3

Skala: 1:100

Branża	Stanowisko	Imię i nazwisko	Uprawnienia	Podpis
Drogi	Projektant	mgr inż. Marcin Zagojski	MAZ/0045/POOD/13	